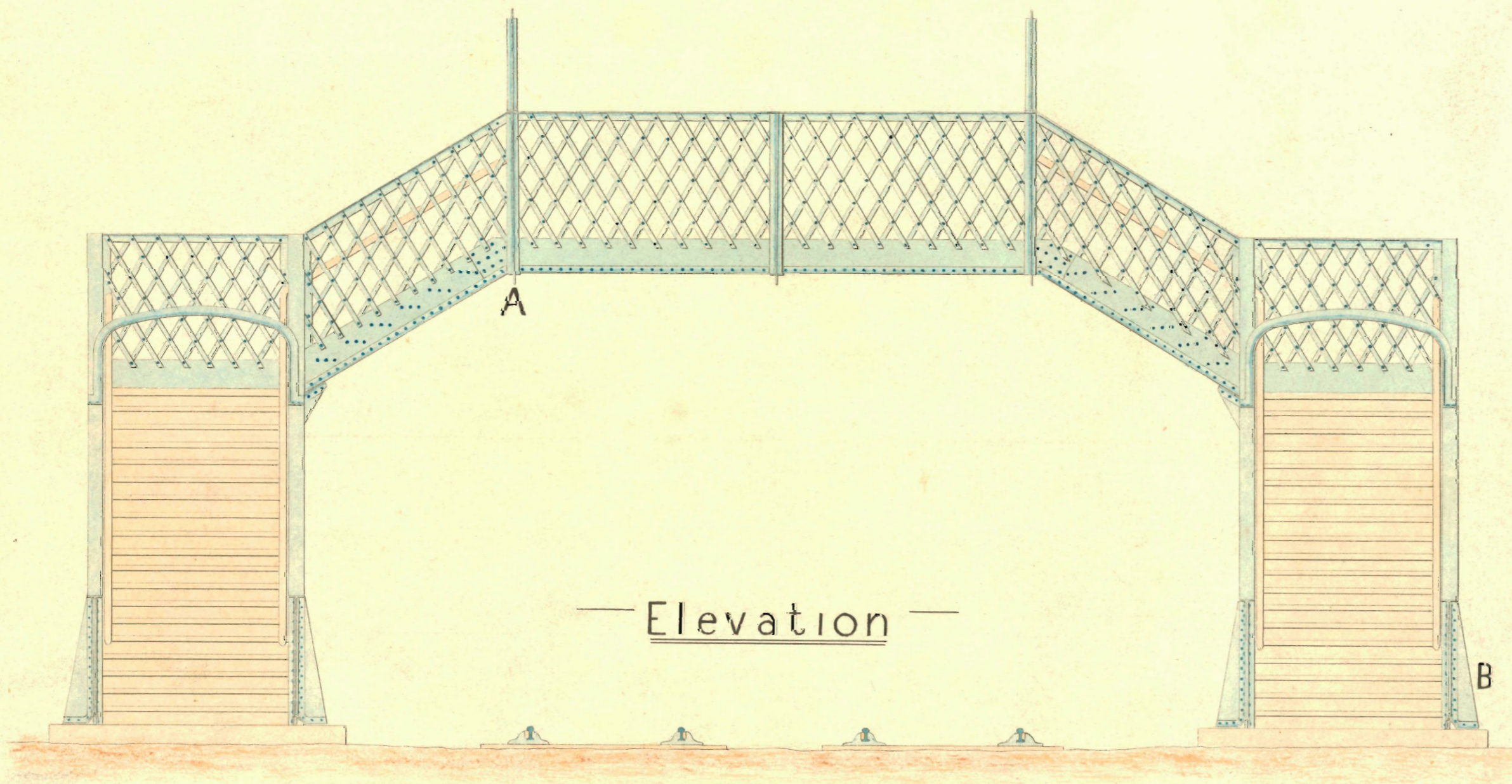


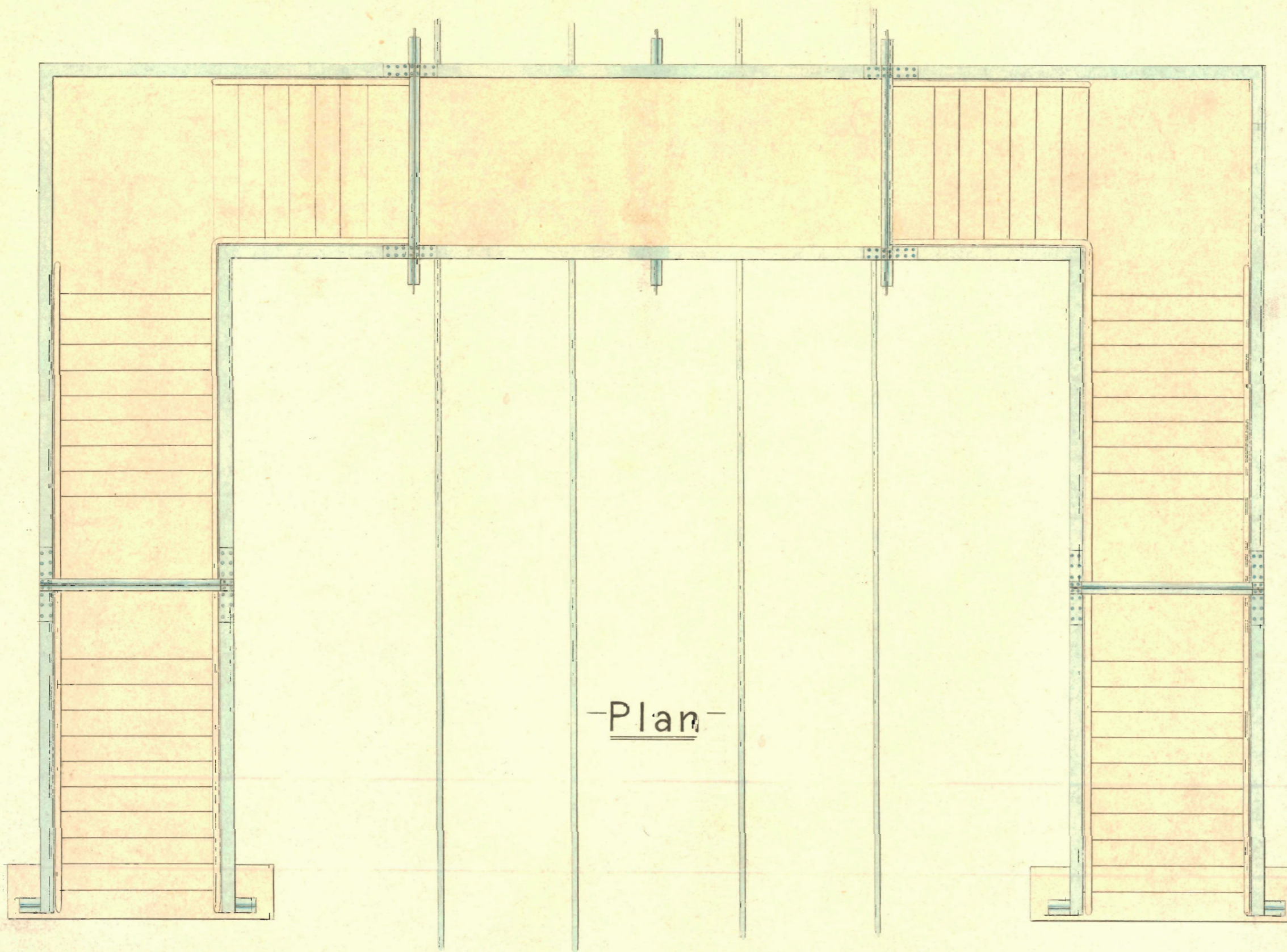
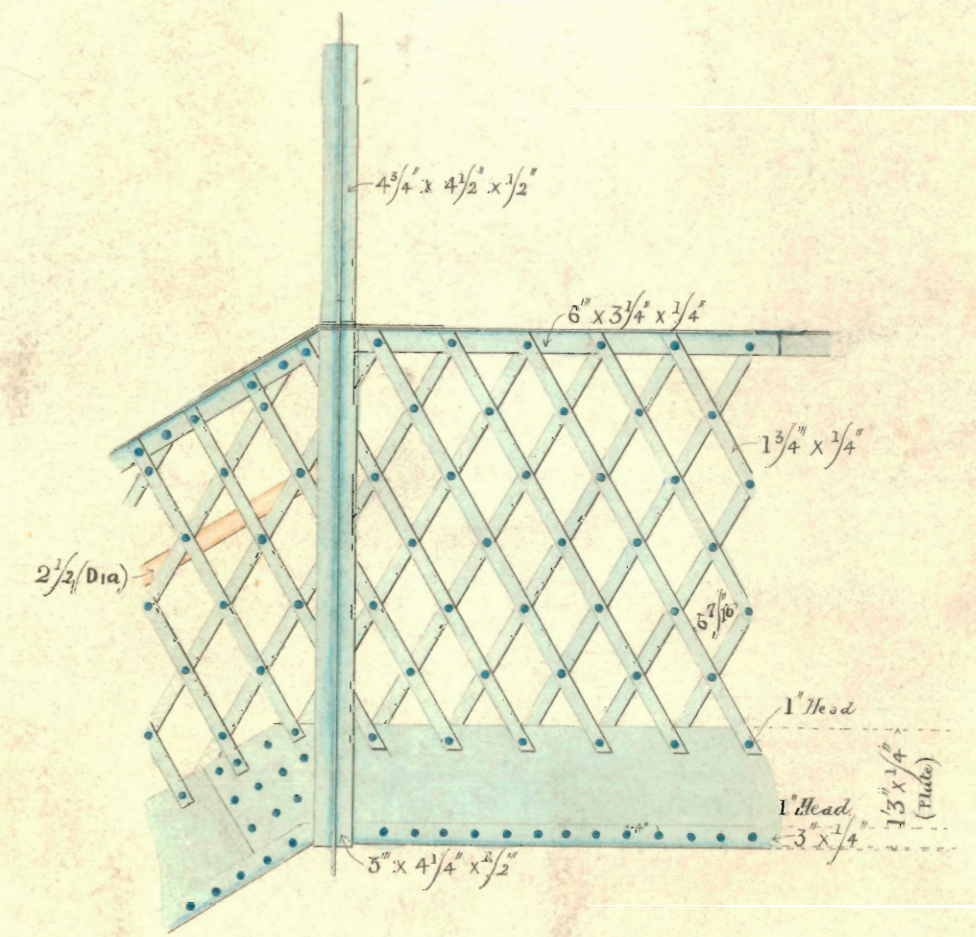
— L & Y R<sup>y</sup>. — PLAN OF FOOTBRIDGE —

— AT MEADOW TOP. —

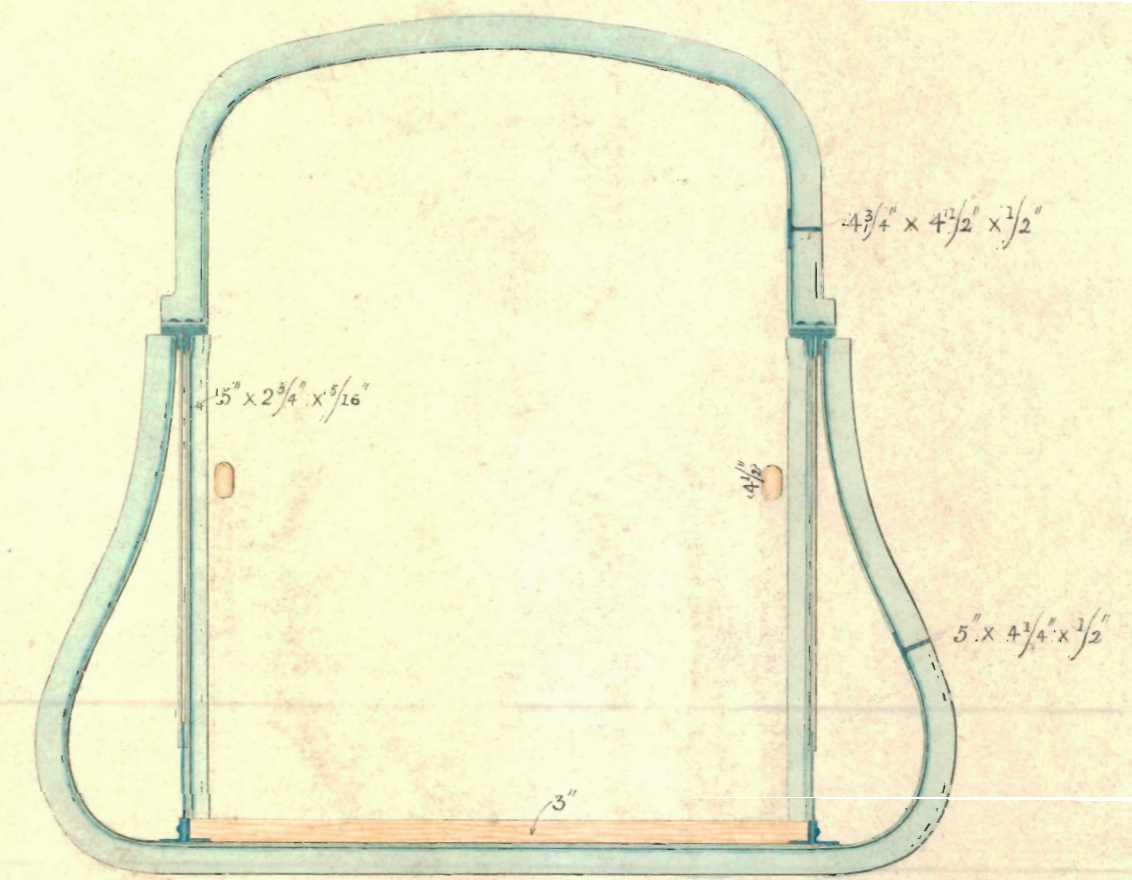
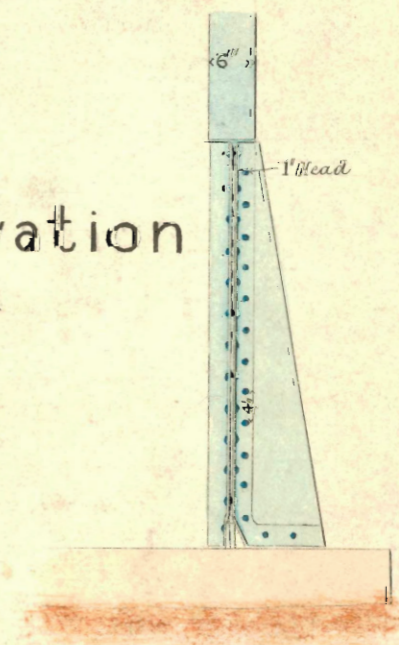
— Scale: Details  $\frac{1}{2}$  Inch = 1 Foot —



— Enlarged Elevation at A —



— Enlarged Elevation at B —



— Scale:  $\frac{1}{4}$  Inch = 1 Foot —